






NOTES

1. This drawing is to be read in conjunction with all relevant Engineers, Architects and Proprietary manufacturers drawings. Any discrepancies are to be raised with the project manager or appointed representative.
2. All dimensions are in metres (m) unless noted otherwise.
3. All levels are given in metres (m) A.O.D.

-  Asphalt Footway
-  Asphalt Carriageway
-  Granite Flags
-  Red Asphalt
-  Concrete Flood Wall

Ref.	Revision	Date	By
-	Preliminary/For Comment		
AMENDMENTS			

Job Title	West Quay, Ramsey
Drawing Title	General Arrangement Sheet 5 of 6

Status	Planning
Drawn By	WB
Date	April 2020
Checked By	SD
Scale	1:200
Job Ref	HW/3694
Drawing No	P-006
Rev.	


infrastructure
 highway services
 bun troggalys~shirveishyn raaidy

Highway Services - Design
 Highway Services Division
 Department of Infrastructure
 First Floor,
 Sea Terminal Building,
 Douglas
 Isle of Man
 IM1 2RF
 Telephone: (01624) 686681
 Client: Highway Services

